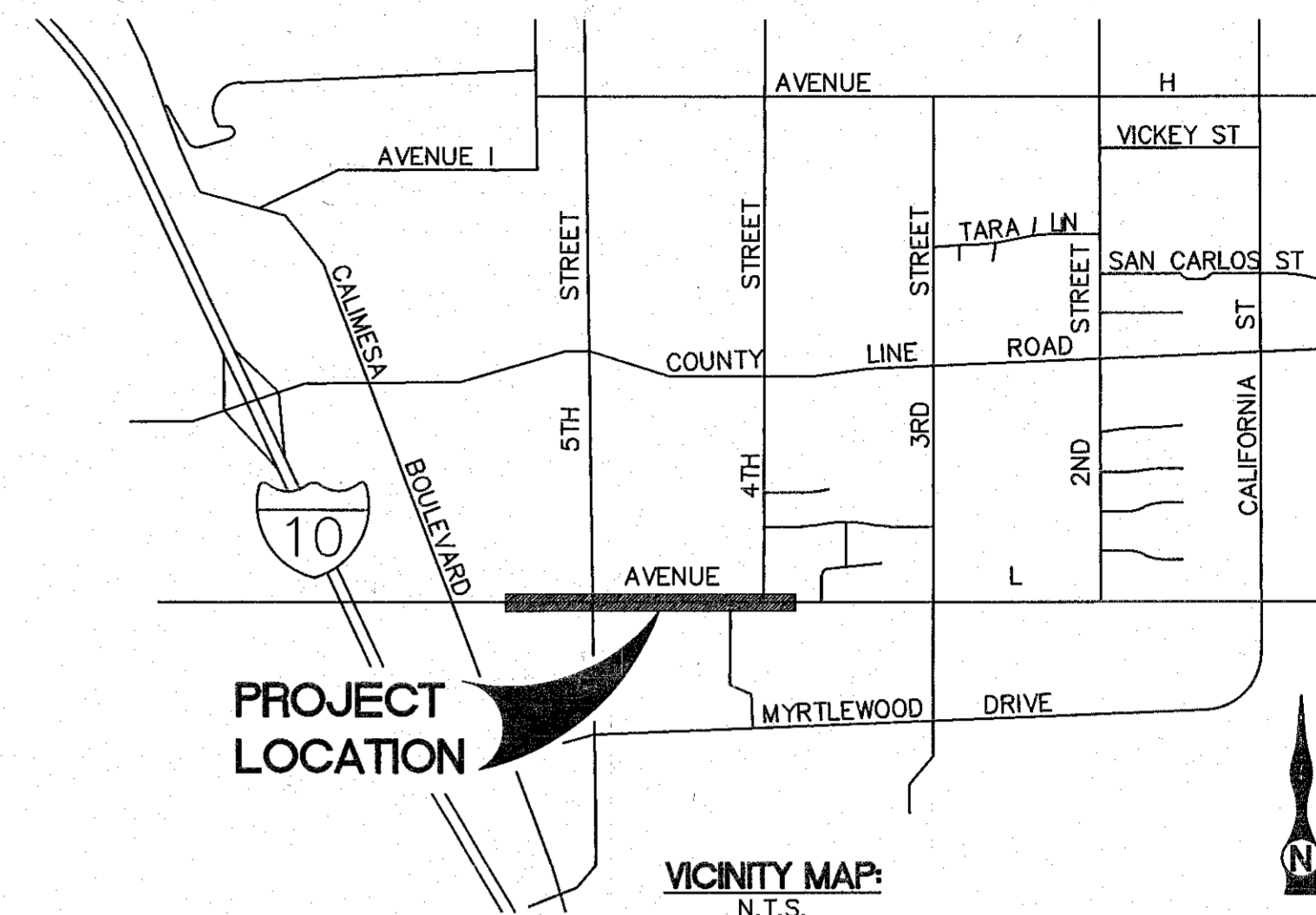



CALIMESA GENERAL NOTES:

- ALL WORK SHALL BE DONE IN ACCORDANCE WITH THESE PLANS AND THE STATE OF CALIFORNIA "STANDARD SPECIFICATIONS", LATEST EDITION OF THE STANDARD DRAWINGS OF THE COUNTY OF RIVERSIDE AND THE CITY OF CALIMESA.
- IT SHALL BE THE RESPONSIBILITY OF THE CONTRACTOR TO FAMILIARIZE HIMSELF WITH THE JOB SITE AND THE LOCATION OF ALL UNDERGROUND FACILITIES SHOWN OR NOT SHOWN ON THESE PLANS. NEITHER THE CITY OF CALIMESA NOR THE ENGINEER WILL BE RESPONSIBLE FOR ANY DAMAGE TO UNDERGROUND FACILITIES.
- IT SHALL BE CONTRACTOR'S RESPONSIBILITY TO OBTAIN ALL NECESSARY PERMITS.
- IT SHALL BE CONTRACTOR'S RESPONSIBILITY TO CALL THE CITY ENGINEER'S OFFICE AT (909) 795-9801, FOR INSPECTION 24 HOURS PRIOR TO PERFORMING ANY WORK. WORK PERFORMED WITHOUT CALLING FOR INSPECTION SHALL BE REJECTED AND SHALL BE REMOVED SOLELY AT THE CONTRACTOR'S EXPENSE.
- CUT SHEETS SHALL BE SUBMITTED TO THE CITY FOR RECORD PURPOSES PRIOR TO CONSTRUCTION. ENGINEER OF RECORDS IS SOLELY RESPONSIBLE FOR THE ACCURACY OF CUT SHEETS.
- THE CONTRACTOR SHALL SATISFY HIMSELF THAT ESTIMATED QUANTITIES SHOWN ARE CORRECT BEFORE BIDDING ON ANY ITEM.
- THE CONTRACTOR SHALL MAINTAIN DUST CONTROL AT ALL TIMES. WORK SITE AND EXTERIOR STREETS SHALL BE IN A NEAT, CLEAN, HAZARD FREE, ORDERLY STATE THROUGHOUT CONSTRUCTION. SITE SHALL BE CLEANED UPON REQUEST OF THE INSPECTION.
- THE CONTRACTOR IS RESPONSIBLE FOR THE PROTECTION OF ALL UTILITY VALVES, BOXES, AND COVERS, AND ADJUSTING OF ALL WATER VALVES BOXES AND COVERS TO FINISH GRADE.
- THE PRIVATE ENGINEER SIGNING THESE PLANS IS RESPONSIBLE FOR THE ACCURACY AND ACCEPTABILITY OF THE WORK HEREON. IN THE EVENT OF DISCREPANCIES ARISING DURING CONSTRUCTION, THE PRIVATE ENGINEER SHALL BE RESPONSIBLE FOR DETERMINING AN ACCEPTABLE SOLUTION AND REVISING THE PLANS FOR APPROVAL OF THE CITY ENGINEER.
- NO WORK SHALL COMMENCE WITHIN PUBLIC RIGHT OF WAY WITHOUT OBTAINING A PUBLIC IMPROVEMENTS PERMIT AND NOTIFYING THE CITY INSPECTOR TO SCHEDULE A PRECONSTRUCTION MEETING 24-HOURS PRIOR TO START OF WORK.
- PAINT SHALL BE USED FOR ALL PAVEMENT STRIPING AND MARKINGS.

PAVEMENT REHABILITATION PLANS

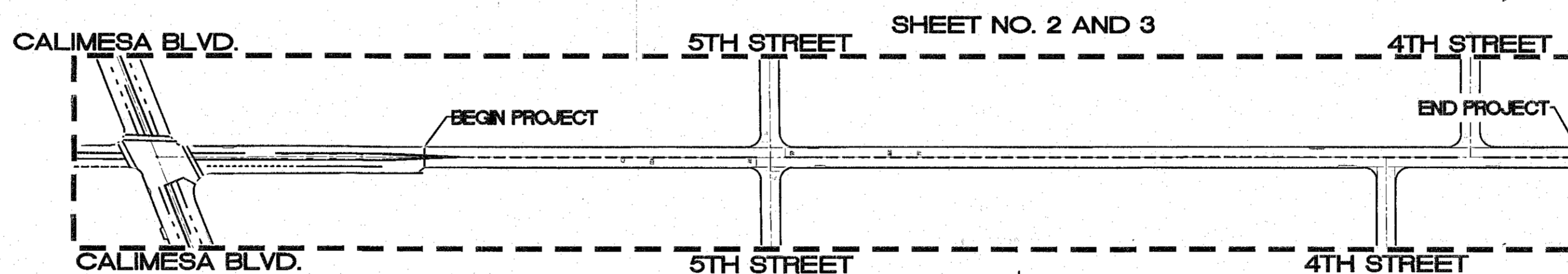
FOR
AVENUE L CALIMESA, CA
 FEDERAL PROJECT NO. STPL-5460(009)



UTILITY NOTIFICATION LIST:

NON-POTABLE WATER YUCAIPA VALLEY WATER CO. 12770 2ND STREET YUCAIPA, CA 923990 (909) 208-5033 ATTN: BOB HINES	STREETS AND MUNICIPAL CITY OF CALIMESA 908 PARK AVE. CALIMESA, CA 92320 (909) 795-9801 ATTN: LORI ASKEW	WATER SOUTH MESA WATER CO. PO BOX 458 CALIMESA, CA 92320 (909) 795-2401 ATTN: GEORGE JORRITSMA	ELECTRIC SOUTHERN CALIFORNIA EDISON REDLANDS OFFICE (714) 796-9932
SEWER YUCAIPA VALLEY WATER CO. 12770 2ND STREET YUCAIPA, CA 923990 (909) 208-5033 ATTN: BOB HINES	TELEPHONE VERIZON 11 SOUTH 4TH STREET REDLANDS, CA 92373 (909) 307-2656	GAS THE GAS COMPANY 1981 W. LUGONIA AVE. REDLANDS, CA 92374 (909) 335-7955 ATTN: GEARY AMBERS	STORM DRAIN RIVERSIDE COUNTY FLOOD CONTROL & WATER CONSERVATION DISTRICT

- CONSTRUCTION NOTES:**
- CONSTRUCT TYPE II SLURRY SEAL
- SIGNING AND STRIPING CONSTRUCTION NOTES:**
- PAINT 8" DOUBLE YELLOW PER CALTRANS STD. A20A DETAIL 22.
 - PAINT PAVEMENT LEGEND AS SHOWN PER CALTRANS 2015 STD. PLAN A24D.
 - PAINT 12" SOLID WHITE LIMIT LINE PER CALTRANS STD. PLAN A24E.
 - PAINT 4" DASHED YELLOW STRIPE WITH PAVEMENT MARKERS PER CALTRANS STD. A20A DETAIL 2.
 - PAINT 4" SOLID YELLOW STRIPE WITH PAVEMENT MARKERS AT EACH END PER CALTRANS STANDARDS.
 - INSTALL BLUE REFLECTIVE PAVEMENT MARKER AT FIRE HYDRANTS 6" FROM EDGE OF PAINTED CENTERLINE.



SHEET INDEX:

SHEET NO.	SHEET DESCRIPTION
1.	TITLE SHEET AND NOTES
2.	SLURRY SEAL PLAN
3.	SIGNING AND STRIPING PLAN

NOTE TO CONTRACTOR-EXISTING UTILITIES:

THE LOCATIONS OF UNDERGROUND UTILITIES SHOWN ON THE PLANS WERE OBTAINED FROM A REVIEW OF AVAILABLE RECORD DATA. WHILE DUE CARE WAS TAKEN IN PREPARATION OF THIS INFORMATION, THE ENGINEERING CANNOT AND DOES NOT GUARANTEE THE ACCURACY NOR THE COMPLETENESS OF THE INFORMATION. THE LOCATIONS OF THE EXISTING UNDERGROUND UTILITIES ARE SHOWN IN AN APPROXIMATE WAY ONLY. THE CONTRACTOR SHALL DETERMINE THE EXACT LOCATIONS OF ALL EXISTING UTILITIES BEFORE COMMENCING WORK. THE CONTRACTOR AGREES TO BE FULLY RESPONSIBLE FOR ANY AND ALL DAMAGES, WHICH RESULT FROM HIS FAILURE TO LOCATE EXACTLY AND PRESERVE ANY AND ALL UNDERGROUND UTILITIES. THE CONTRACTOR SHALL POT-HOLE PROPOSED CROSSINGS OF EXISTING UTILITIES PRIOR TO AND SHALL VERIFY THEIR HORIZONTAL AND VERTICAL LOCATIONS. IN THE EVENT, DURING CONSTRUCTION, THAT UNKNOWN UTILITIES OR UNKNOWN STRUCTURES ARE FOUND AT UNEXPECTED ELEVATIONS OR LOCATIONS, THE CITY AND THE ENGINEERING ARE TO BE NOTIFIED OF SUCH CONDITION AT ONCE. THE ENGINEERING WILL MAKE REQUIRED DESIGN CHANGES AND THE CONTRACTOR AGREES TO COMPLETE ALL WORK, INCLUDING REPAIRS REQUIRED. IN AN EXPEDITIOUS MANNER. THE CONTRACTOR FURTHER AGREES TO PURSUE DILIGENTLY THE COMPLETION OF SAID WORK. ANY DISCREPANCY BETWEEN THE PLANS AND FIELD SHALL BE BROUGHT TO THE ATTENTION OF THE CITY AND THE ENGINEERING. THE CONTRACTOR SHALL NOTIFY THE CITY AND THE ENGINEERING PRIOR TO POT-HOLING. IF NECESSARY, THE ENGINEERING SHALL REVISE THE PLANS. THE CONTRACTOR SHALL BEGIN CONSTRUCTION AFTER REVISIONS ARE APPROVED.

SURVEY MONUMENT NOTE:


SURVEY MONUMENTS THAT EXIST AS SHOWN ON RECORDED MAPS, HIGHWAY MAPS, OR POINTS THAT PROVIDE SURVEY CONTROL WITHIN THE CONSTRUCTION AREA, SHALL BE LOCATED AND REFERENCED BY A LICENSED LAND SURVEYOR OR REGISTERED CIVIL ENGINEER (AUTHORIZED TO PRACTICE LAND SURVEYING). BEFORE THE START OF CONSTRUCTION CORNER RECORDS SHALL BE FILED WITH THE COUNTY SURVEYOR. THESE CORNER RECORDS SHALL DESCRIBE THE MONUMENTS FOUND WITH THE DISTANCES TO REFERENCE POINTS FOR THE RESETTling OF A SURVEY MONUMENT. WHEN CONSTRUCTION IS COMPLETED, ANY DISTURBED MONUMENTS SHALL BE REPLACED AND CORNER RECORDS SHALL BE FILED WITH THE COUNTY SURVEYOR SHOWING THE NEW MONUMENTS.

CONTRACTOR'S RESPONSIBILITY FOR SAFETY:

IN SUBMITTING A BID FOR THIS WORK, THE CONTRACTOR AGREES THAT HE SHALL ASSUME SOLE AND COMPLETE RESPONSIBILITY FOR JOB SITE CONDITIONS DURING THE COURSE OF CONSTRUCTION OF THIS PROJECT, INCLUDING SAFETY OF ALL PERSONS AND PROPERTY, THAT THIS REQUIREMENT SHALL APPLY CONTINUOUSLY AND NOT BE LIMITED TO NORMAL WORKING HOURS, AND THAT THE CONTRACTOR SHALL DEFEND, INDEMNIFY AND HOLD THE OWNER, THE ENGINEER AND THE CITY OF CALIMESA HARMLESS FROM ANY AND ALL LIABILITY, REAL OR ALLEGED, IN CONNECTION WITH THE PERFORMANCE OF WORK ON THIS PROJECT, EXCEPTING FOR LIABILITY ARISING FROM THE SOLE NEGLIGENCE OF THE OWNER OR THE ENGINEER.

ALL CONTRACTORS AND SUBCONTRACTORS PERFORMING WORK SHOWN ON OR RELATED TO THESE PLANS SHALL CONDUCT THEIR OPERATIONS SO THAT THE EMPLOYEES ARE PROVIDED A SAFE PLACE TO WORK AND THE PUBLIC IS PROTECTED. ALL CONTRACTORS AND SUBCONTRACTORS SHALL COMPLY WITH THE "OCCUPATIONAL SAFETY AND HEALTH REGULATIONS" OF THE U.S. DEPARTMENT OF LABOR AND WITH "CONSTRUCTION SAFETY ORDERS". THE CIVIL ENGINEER SHALL BE NOT BE RESPONSIBLE IN ANY WAY FOR THE CONTRACTOR OR THE SUBCONTRACTOR'S COMPLIANCE WITH SAID REGULATION AND ORDERS.

BASIS OF BEARINGS:
 CENTERLINE OF AVENUE L BEING
 S89°57'55"W BETWEEN CALIMESA BLVD. AND
 4TH STREET PER PARCEL MAP NO. 17178
 FILED IN BOOK 10 PG. 32 OF PARCEL
 MAPS, RECORDS OF RIVERSIDE COUNTY.



MARK	BY	DATE	REVISIONS	APPR.	DATE

SEAL-CITY

CITY OF CALIMESA
 PUBLIC WORKS DEPARTMENT

Michael Thornton P.E., City Engineer, RCE C44226
 Date: 4/23/18

Lori Askew, Public Works Director
 Date: 4/26/18

SEAL-DESIGN ENGINEER

Mike L. Heath
 No. 63401
 Exp. 9/30/18
 CIVIL

PLANS PREPARED UNDER THE SUPERVISION OF:
 [Signature]
 DATE: 4/23/18

BENCH MARK:

SCALE: AS SHOWN

CITY OF CALIMESA
 STREET REHABILITATION PLAN

AVENUE L
 TITLE & NOTES

FOR: CITY OF CALIMESA PUBLIC WORKS DEPARTMENT

PLAN No. 1 OF 3 SHEETS